



Sindaco | Guido Tendas
Assessore all'Urbanistica | Filippo Uras
Dirigente - RUP | Giuseppe Pinna

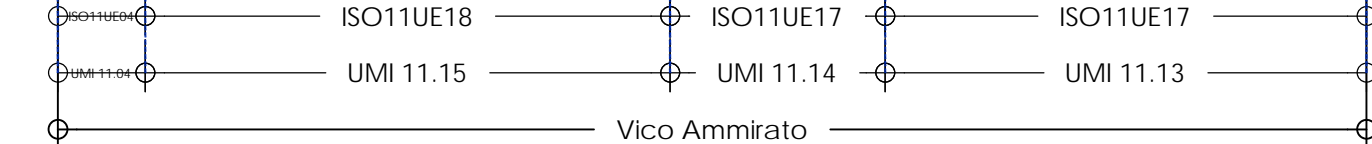
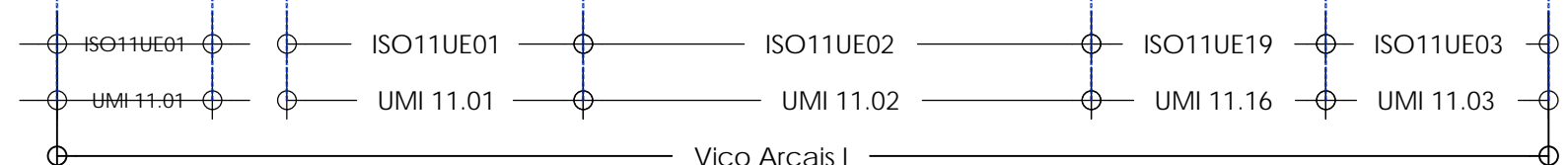
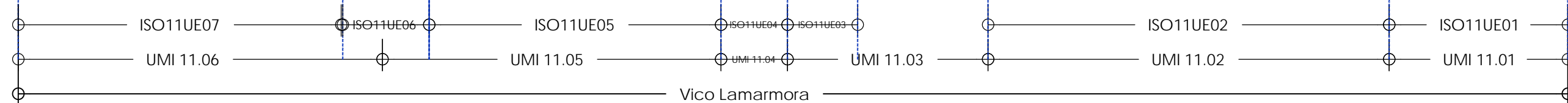
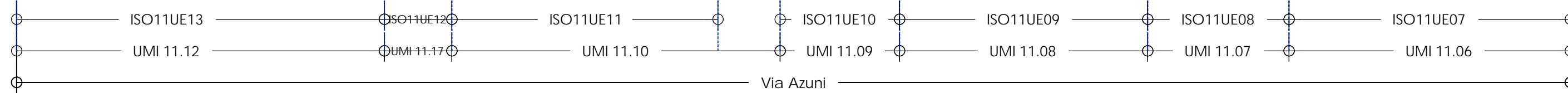
Massimo **Carta**
Enrica **Campus**
Alberto **Loche**
Giuseppe **Loche**
Stefania **Rizzotti** (LDP Studio)
Emanuele **Tendas**

sistema informativo
Luca **Gentili** (LDP Studio)

assetto storico-culturale
Silvia **Oppo**

Grazia Busio
Giorgio Marongiu
Claudia Meli
Claudia Pintor

Comune di Oristano
Settore Sviluppo del Territorio



Elaborazione rilievo fotografico, restituzione fronti, dati numerici
Compucart, 2012
Restituzione grafica: G. Busio, G. Marongiu, C. Pintor, 2015



Superficie Totale (mq)	3111.00
Superficie Coperta (mq)	1744.42
Superficie non Coperta (mq)	1366.58
Volume Totale (mc)	9666.34
Altezza massima (m)	8.05

An aerial photograph of a dense urban area, likely in a developing country. The image shows a complex network of buildings with reddish-brown tiled roofs. A large, irregularly shaped open space, possibly a park or a large square, is visible in the center-left. Several streets are visible, with cars parked along the sides. The overall layout suggests a mix of residential and commercial buildings.

- Non più esistenti
- Superfici nuove e/o modificate

